

Derby Industrial Museum

Railway Drawings Recording Form

Record number 1997.5/ 794

Previous Record number MRP132/882

Title

Brief Description

Plans of various locations between  
Millers Dale Junction and New Mills area  
showing MR boundaries, track centre line  
and adjacent features e.g. watercourses.

- |                                                                        |                             |
|------------------------------------------------------------------------|-----------------------------|
| 1 - Millers Dale Fen, Reach<br>Format Fen, Buxton Fen.                 | 6 - 8 MP                    |
| 2 - Remembrance <sup>Triangle</sup> Lyneworks<br>/ Wormhill. 3 1/2 MP. | 7 - 8 1/2 MP                |
| 3 - 6 MP                                                               | 8 - 9 1/2 - 10 MP Bugsworth |
| 4 - Chapel on La Frith                                                 | 9 - 10 1/2 MP               |
| 5 - 7 1/2 MP                                                           | 10 - Beard Allersett        |

Permanent location DBYIM & room 49 & shelf: 99

Dimensions (mm) length: 2490 width: 205

Material Tracing fabric

Condition good / ~~fair~~ / ~~poor~~

Completeness complete / ~~incomplete~~

Original drawing number , 784

Company: MR

Scale: Person:

Date:

Place:

Millers Dale Fen - New Mills

Classified category: 4. 721. 301. 193B

Recorder:

MUF 2/7/1999

Derby Industrial Museum

Railway Drawings Recording Form

Record number 1997-5/909.1-12

Previous Record number MRP132/1003

Title  
Midland Railway  
PEAK FOREST JUNCTION

Brief Description

Plan of tracks, buildings,  
boundaries & lime kilns on east  
side of junction.

Plan lettered at various points  
on ridings to east of Millers Dale -  
Peak Forest route.

Two copies.

Permanent location DBYIM & room 49 & shelf: 128

Dimensions (mm) length: 1230 width: 385

Material Paper

Condition ~~good~~ fair / ~~poor~~ torn

Completeness complete / ~~incomplete~~

Original drawing number XVII 83 , 181

Company: MR

Scale: 1" = 40 FEET Person:

Date: 12 Jan 1909

Place:

Peak Forest Jan

Classified category: 4. 721 . 301. 193B

Recorder: llly 1/10/1999

Derby Industrial Museum

Railway Drawings Recording Form

Record number 1997-5/409.3

Previous Record number MRP132/1005

Title

Brief Description

Plan of Peak Forest Jan showing  
tracks, adjacent lime kilns & MR  
boundaries.  
Two MR boundary points shown on  
ridings.

Permanent location DBYIM & room 49 & shelf: 12.8  
Dimensions ( mm ) length: 945 width: 390  
Material Paper on fabric  
Condition good / ~~fair~~ poor  
Completeness complete / ~~incomplete~~  
Original drawing number  
Company: MR  
Scale: 1" = 40 FEET Person: CJD  
Date: 1898  
Place:

Peak Forest Jan

Classified category: 4.721.301.193-B

Recorder: *my* 8/10/1999

Derby Industrial Museum

Railway Drawings Recording Form

Record number 1997-51 909.4

Previous Record number MRP132/1004

Title

Peak Forest Junction

Brief Description

Plan of Peak Forest Town showing  
tracks, adjacent lime kilns & MR  
boundaries:  
North side, lime kilns, shown as  
red chain.

Permanent location      DBYIM & room 49 & shelf: 128  
Dimensions (mm)              length: 885              width: 365  
Material                      tracing fabric  
Condition                      good / ~~fair~~ / ~~poor~~  
Completeness                  complete / ~~incomplete~~  
Original drawing number      K 41  
Company: MR  
Scale: 1" = 40 FEET              Person:  
Date:  
Place:

Peak Forest Town

Classified category: 4. 721 . 301. 193 B

Recorder:

MUG 8/10/1999

Derby Industrial Museum

Railway Drawings Recording Form

Record number 1997-5/409.5-.6

Previous Record number MRP132/100A

Title

Peak Forest Junction

Brief Description

Two prints from 1997-5/409.4

Permanent location DBYIM & room 49 & shelf: 128  
Dimensions (mm) length: 885 width: 365  
Material Paper  
Condition good / ~~fair~~ / ~~poor~~  
Completeness complete / ~~incomplete~~  
Original drawing number K41  
Company: M R  
Scale: 1" = 40 FEET Person:  
Date:  
Place:

Peak Forest Jcn

Classified category: 4.721.301.193B  
Recorder:

Weg 8/10/1999

Derby Industrial Museum

Railway Drawings Recording Form

Record number 1997-5/472

Previous Record number MRP132/525

Title PEAK FOREST

Brief Description

Plan of track layout at Peak Forest for MR and industrial quarries of Beswicks and Wainwrights.

Permanent location DBYIM & room 49 & shelf: 80

Dimensions (mm) length: 985 width: 660

Material Paper on folio

Condition good / fair / poor

Completeness complete / incomplete

Original drawing number R-14 , 588

Company: MR

Scale: 1" = 1 CHAIN Person:

Date: July 1887

Place:

Peak Forest

Classified category: 4.721.301. ~~189~~ 193B

Recorder: *MR* 8/4/1998

Derby Industrial Museum

LNWR  
LINE.

Railway Drawings Recording Form

Record number 1997-51 1036.1-.3 (Three prints) Previous Record number MAP132/1165

Title COUNTY OF DERBY  
PARISH OF CHAPEL EN LE FRITH  
RURAL DISTRICT OF CHAPEL EN LE FRITH

Brief Description  
Plan of railways, roads, adjacent buildings  
& watercourses  
Landowners/lessees noted with details of  
drainage systems & annual rents where applicable

Charles Taylor. M S & L Railway Co  
H Kirk. Mrs Jane Kirk  
John Hall. H Potts  
H Reed Ralph Mortan.  
H Marchington

Duke of Devonshire  
Dove Holes Brick Co Ltd

Permanent location DBYIM & room 49 & shelf: 136  
Dimensions (mm) length: 1115 width: 690  
Material Paper  
Condition good / ~~fair~~ / poor  
Completeness complete / ~~incomplete~~

Original drawing number Sheet 16, Buxton Extension

Company: MR

Scale: 1" = 2 CHAINS

Person: Thos Kell & Sons, Litho  
40 King Street  
Covent Garden

Date:

Place:

Dove Holes

Classified category: 4. 721. 301. 193 B

Recorder: WJG 14/1/2000

Derby Industrial Museum

LNWR  
LINE

Railway Drawings Recording Form

Record number 1997-5/1036.4-.5 (Two prints) Previous Record number MRA32/1165

Title COUNTY OF DERBY  
PARISH OF HOPE PARISH OF TIDESWELL  
PARISH OF CHAPEL EN LE FRITH  
Brief Description RURAL DISTRICT " " "  
URBAN DISTRICT OF FAIRFIELD

Plan of railways, roads, adjacent buildings  
& watercourses.

Landowners/leases noted with details of  
drainage systems, 16 1/4 MP - 21 7/8 MP.

Nathan Woodroffe

Bibbingtons Lime  
Works.

Kirk

William Fleming

Charles & John Finney

Thomas Finney

Permanent location DBYIM & room 49 & shelf: 139

Dimensions (mm) length: 1115 width: 690

Material Paper

Condition good / fair / poor

Completeness complete / incomplete

Original drawing number Sheet 17, Buxton Estate

Company: MR

Scale: 1" = 2 CHAINS

Person: Thos Kell & Son, Lith

Date:

40 King Street  
Covent Garden

Place:

Dave Hales

Classified category: 4.721.301.193B

Recorder: my 14/1/2000



Derby Industrial Museum

Railway Drawings Recording Form

Record number 1997-5/434.1

Previous Record number MRP132/481

Title DOVE HOLES TUNNEL  
Diagram of Lining  
1879

Brief Description

Plan showing details of tunnel  
where blanching is completed and where  
brick lining has been installed over  
a 50 yard length. Exact location not  
marked.

Permanent location DBYIM & room 49 & shelf: 78  
Dimensions (mm) length: 1670 width: 500  
Material Paper on fabric  
Condition good / fair / poor  
Completeness complete / ~~incomplete~~  
Original drawing number D1.  
Company: MR  
Scale: 1" = 2 YARDS Person:  
Date: 1879  
Place:  
Dove Holes

Classified category: 4.721.301. ~~1938~~ 1938

Recorder: WHA 17/3/98

Derby Industrial Museum

Railway Drawings Recording Form

Record number 1997-5/434.2 - .3

Previous Record number MAP132/481

Title DOVE HOLES TUNNEL  
DIAGRAM OF LINING

1<sup>st</sup> Feb 1880

Brief Description

Plan showing details of lining  
completed between Feb 1880 and May 1882  
(coloured brown)

Areas, in grey, presumably rock lining.  
Side walls & arch ~~is~~ marked separately  
Total length 56 chains from south end.

1997-5/434.3 - Label

Permanent location DBYIM & room 49 & shelf: 78

Dimensions (mm) length: 3400 width: 505

Material Paper on fabric

Condition good / fair / poor

Completeness complete / incomplete

Original drawing number 513

Company: MR

Scale: 1" = 10 YARDS Person:

Date: 1 Feb 1880

Place:

Dove Holes

Classified category: 4.721.301. ~~193~~ 193 B

Recorder: WAG 17/3/88

Derby Industrial Museum

Railway Drawings Recording Form

Record number 1971-384/ ~~532~~

Previous Record number

CATTELL

Title

731

1420

Brief Description

Track plan showing sidings along  
Branch Line

Permanent location: DBYIM & room <sup>33</sup> & shelf:

Dimensions (mm) length: width:

Material

Condition good / fair / poor

Completeness complete / incomplete

Original drawing number

Company:

Scale:

Person:

Date: 1915

Place:

Cheadle Heath

- Rowsley

Classified category: 4. 721. 301. 191, 1938, 1978

Recorder:

MAG

MISSING

Derby Industrial Museum

Railway Drawings Recording Form

Record number 1971-384/706.1

Previous Record number CATTELL  
1494

Title

Milton Viaduct

Brief Description

Builders plan of viaduct arches

Permanent location DBYIM & room <sup>33</sup> & shelf :

Dimensions ( mm ) length: width:

Material

Condition good / fair / poor

Completeness complete / incomplete

Original drawing number

Company: MR

Scale: 1" = 2'4" Person:

Date: 1906

Place:

~~Chapel Milton~~  
Chapel en le Frith

Classified category: 4.721.301. 193B, 197A

Recorder: MAG.

MISSING

**Derby Industrial Museum**

**Railway Drawings Recording Form**

**Record number** 1997-5/1247

**Previous Record number** MAP 132/468

Title

Brief Description

*Part of Deposited Plans*

Permanent location DBYIM & room <sup>33</sup> & shelf :  
Dimensions ( mm ) length: width:  
Material  
Condition good / fair / poor  
Completeness complete / incomplete  
Original drawing number  
Company:  
Scale: Person:  
Date:  
Place:

*Chapel En Le Frith*

Classified category: 4. 721 . 301. 1938  
Recorder:

*Missing*

Derby Industrial Museum

Railway Drawings Recording Form

Record number 1971-384/682

Previous Record number CATTELL  
1393

Title

Brief Description

Plan & sections of raising  
of platforms & widening of six foot

Permanent location DBYIM & room <sup>33</sup> & shelf :

Dimensions ( mm ) length: width:

Material

Condition good / fair / poor

Completeness complete / incomplete

Original drawing number

Company:

Scale: 1" = 10'

Person:

Date: 1912

Place:

Chapels on the Frith

Classified category: 4. 721. 301. 193B

Recorder: MAG

MISSING

Derby Industrial Museum

Railway Drawings Recording Form

Record number 1997-5/271,1

Previous Record number MAP132/305

Title M.R. Chapel Milton Viaduct No 104

Brief Description

Elevations & sections of centres for  
Arches.

Permanent location DBYM & room 49 & shelf: 69

Dimensions (mm) length: 645 width: 345

Material tracing fabric

Condition good / fair / poor

Completeness complete / incomplete

Original drawing number

Company:

Scale:  $\frac{3}{8}'' = 1 \text{ FOOT}$

Person: J. S. L

Date: Oct 1906

Place:

Chapel Milton &

Classified category: 4.721.301. & 193B

Recorder: MTG 5-12-97

Derby Industrial Museum

Railway Drawings Recording Form

Record number 1971-384/~~216~~  
216

Previous Record number CATTELL  
1403

Title

Brief Description

Detailed drawing of proposed  
Works Depot

Permanent location DBYIM & room <sup>33</sup> & shelf :

Dimensions ( mm ) length: width:

Material

Condition good / fair / poor

Completeness complete / incomplete

Original drawing number

Company:

Scale: 1" = 40 FEET Person:

Date: 1929

Place:

Chinley

Classified category: 4. 721 . 301. 193B

Recorder:

MAG

MISSING



Derby Industrial Museum

Railway Drawings Recording Form

Record number 1971-384/~~688~~  
717

Previous Record number CATTELL  
1404

Title

Brief Description

Detailed drawing of proposed  
Works Depot

Permanent location DBYIM & room <sup>33</sup> & shelf :

Dimensions ( mm ) length: width:

Material

Condition good / fair / poor

Completeness complete / incomplete

Original drawing number

Company:

Scale: 1" = 40 FEET Person:

Date: 1929

Place:

Chimley

Classified category: 4. 721 . 301. 193.B  
Recorder: MAG

MISSING

Derby Industrial Museum

Railway Drawings Recording Form

Record number 1997-5/ 787.1

Previous Record number MRP132/875

Title M.R. NEW MILLS & CHINLEY WIDENING.  
CHINLEY NEW STATION

Brief Description

Plan showing tracks at Chinley  
Station with new turntable.  
Existing tracks - blue  
New lines, sidings - pink  
Station - yellow.

Permanent location DBYIM & room 49 & shelf: 98

Dimensions (mm) length: 700 width: 380

Material Paper

Condition good / fair / poor

Completeness complete / incomplete

Original drawing number 1512 , 430

Company: MR

Scale: 1" = 40 FEET Person:

Date: Jan 2, 1902

Place:

Chinley

Classified category: 4. 721 . 301. 19313

Recorder: lly2-6-1999

Derby Industrial Museum

Railway Drawings Recording Form

Record number 1997-5/787.2

Previous Record number MRP132/875

Title

CHINLEY

PROPOSED ALTERATION TO TURNABLE SIDING

Brief Description

Detailed tracing of station area, sidings, roads, buildings from loco Dept. Alterations to siding to turntable shown.  
Letter, 1997-5/787.3, details reasons.

Permanent location

DBYIM & room 49 & shelf: 98

Dimensions (mm)

length: 720 width: 560

Material

Tracing fabric

Condition

good / fair / poor

Completeness

complete / incomplete

Original drawing number

574/01, 430

Company:

Scale: 1" = 40 FEET

Person: JEB

Date: 21.12.01

Place:

Chinley

Classified category: 4.721.301.1938

Recorder:

MAY 2-6-1999

Derby Industrial Museum

Railway Drawings Recording Form

Record number 1997-5/ 787.3

Previous Record number MRP132/875

Title

Site for 60 Feet Turntable, Chinley

Brief Description

Typewritten letter from loco Dept to Civil  
engineers covering tracing 1997-5/787.2  
as to why sidings to turntable must be  
modified

Permanent location DBYIM & room 49 & shelf: 0291 Box SB310

Dimensions (mm) length: 205 width: 266

Material paper

Condition good / fair / poor

Completeness complete / incomplete

Original drawing number

Company: MR

Scale: /

Person:

Date: 24 Dec 1901

Place:

Chinley

Classified category: 4.721.301.193B

Recorder: llg 2-6-1999

Derby Industrial Museum

Railway Drawings Recording Form

Record number 1997-5/748

Previous Record number MAP132/834

Title

M.R.

CHINLEY & NEW MILLS WIDENING

Brief Description

Elevation & sections for Platform 3 retaining wall.

Permanent location DBYIM & room 49 & shelf: 96

Dimensions (mm) length: 920 width: 595

Material Paper

Condition good / fair / poor

Completeness complete / incomplete corn

Original drawing number 1299

Company: M.A.

Scale: 1" = 8 FEET Person:

Date: 22-5-1902

Place:

Chinley

Classified category 4.721.301.193B

Recorder: WJG 14/5/1999

Derby Industrial Museum

Railway Drawings Recording Form

Record number 1997-51 920

Previous Record number MRP132/1016

Title

COUNTY OF DERBY

Brief Description

Map of part of area north of  
Chinley North Jan showing location  
of two additional tracks on east side  
of existing tracks into Dove route.  
Affects Crown & Vicar P.H. land.  
MR land outlined in green.

Permanent location DBYIM & room 49 & shelf: 128

Dimensions (mm) length: 815 width: 535

Material Paper

Condition ~~good~~ / fair / poor fair

Completeness complete / ~~incomplete~~

Original drawing number 6

Company: MR

Scale: 1" = 2 CHAMS

Person:

Date: July 8, 1904

Place:

Chinley

Classified category: 4. 721 . 301. 1938

Recorder:

my 8/10/1999

Derby Industrial Museum

Railway Drawings Recording Form

Record number 1971-384/379.1

Previous Record number CATELL  
1235

Title

CHINLEY  
Purchase from Ashton

Brief Description

County of Derby.  
Parish of Chinley Bugsworth & Brownside  
Formerly Parish of Glossop.  
Plan of tracks, buildings, roads, watercourses  
Area of land to south of station, coloured pink.

Permanent location DBYIM & room 49 & shelf: 115

Dimensions (mm) length: 810 width: 535

Material Paper

Condition good / fair / poor

Completeness complete / incomplete

Original drawing number SHEET 13 , 24

Company:

Scale: 1" = 2 CHAIN

Person:

Date:

Place:

Chinley

31 $\frac{1}{4}$ MP - 32MP

Classified category: 4. 721. 301. 193B

Recorder:

my 2/8/2002

Derby Industrial Museum

Railway Drawings Recording Form

Record number 1971-384/379.2

Previous Record number CATTELL  
1251

Title

MIDLAND RAILWAY  
SESSION 1909  
PLAN OF ADDITIONAL LANDS AT  
CHINLEY

Brief Description

County of Derby, Parish of Chinley, Bugsworth & Brownside.  
Plan of Chinley Station area showing  
tracks, roads, buildings, bridges.

Permanent location DBYIM & room 49 & shelf: 115

Dimensions (mm) length: 755 width: 515

Material Tracing paper

Condition good / ~~fair~~ / poor

Completeness complete / incomplete

Original drawing number

Company: MR

Scale: 1" = 2 CHAINS

Person: WB Worthington  
Engineer

Date: Nov 1908

Place:

Chinley

Classified category: 4. 721. 301. 193B

Recorder: WJ 16/8/2002



Derby Industrial Museum

Railway Drawings Recording Form

Record number 1971-384/344

Previous Record number CATTELL  
1354

Title L.M. & S.R. CHINLEY.  
PROPOSED WORKS DEPOT.

Brief Description

Plans & elevations of buildings ex.  
Rotherham Barracks converted to workshops  
on new site.

Plan of land showing buildings and  
rail connection to sidings.

Permanent location DBYIM & room 49 & shelf: 119

Dimensions (mm) length: 1160 width: 480

Material Paper

Condition good / fair / poor

Completeness complete / incomplete

Original drawing number 114/30

Company: LMSR

Scale: 1" = 8 FEET - Buildings Person:  
1" = 40 FEET - Site

Date:

Place:

Chinley

Classified category: 4.721.301. 193B

Recorder: Muff 28/6/2002

Derby Industrial Museum

Railway Drawings Recording Form

Record number 1997-5/1013

Previous Record number MRP132/1131

Title

Chinley New Mills Widening

Brief Description

Plan and elevation of cross tracks  
drainage pipes at 1m 4cm beneath  
platforms at Chinley?

Permanent location DBYIM & room 49 & shelf: 134

Dimensions ( mm ) length: 1010 width: 620

Material Paper

Condition good / ~~fair~~ poor

Completeness complete / ~~incomplete~~

Original drawing number , 449

Company: MR

Scale: 1" = 32" ( $\frac{3}{8}$ " = 1 FT)

Person:

Date:

Place:

Chinley/New Mills  
~~Atter~~

Classified category: 4. 721. 301. 193 B

Recorder: MJG 23/12/1999

Derby Industrial Museum

Railway Drawings Recording Form

Record number 1997-5/ 322

Previous Record number MRP132/362

Title

BUGSWORTH

Diversion of line

Brief Description

Ten cross sections showing new earthworks and track location for re-alignments, longitudinal section of route [1"=66 FEET]

Permanent location DBYIM & room 49 & shelf: 72

Dimensions ( mm ) length: 3670 width: 980

Material Paper on fabric

Condition good / fair / poor

Completeness complete / incomplete

Original drawing number 83

Company: MR

Scale: 1" = 20 FEET

Person:

Date:

Place:

Bugsworth

Classified category: 4. 721. 301. ~~499~~ 1938

Recorder:

MTG  
6/2/98

Derby Industrial Museum

Railway Drawings Recording Form

Record number 1997-5/1111

Previous Record number MRP132/625

Title *Stepway to Bugsworth Station*

Brief Description

*Elevation, plan, sections of stairs up to station.*

Permanent location *DBYIM & room 49 & shelf: 141*

Dimensions (mm) length: *955* width: *600*

Material *Paper*

Condition *good / fair / poor*

Completeness *complete / incomplete*

Original drawing number *, 304*

Company: *MR*

Scale: *1" = 2 FEET*

Person:

Date *April 15, 1902*

Place:

*Bugsworth*

Classified category: *4. 721 . 301. 193B*

Recorder: *my 19/5/2000*

Derby Industrial Museum

Railway Drawings Recording Form

Record number 1971-384/339.2

Previous Record number CATTELL  
1461

Title COUNTY OF DERBY

Brief Description

Plan of route showing tracks, buildings, roads, watercourses, landowners and boundaries.

Parish of Newtown. Parish of New Mills.

Landowners: Col ETDC Todrell. Daniel Wood.

J S Simpson. Mary Green. J T Wild. J H Green.

The Brunswick Mill Co. H Sutton. W Harrop. E Godward.

E Hawthorn & J P Liddell. J T Wright. New Mills UDC.

Junction off Derby/New Mills route over River Goyt and through Newtown.

Permanent location DBYIM & room 49 & shelf: 114

Dimensions (mm) length: 820 width: 535

Material Paper

Condition good / fair / ~~poor~~

Completeness complete / ~~incomplete~~

Original drawing number SHEET 1

Company: MR

Scale: 1" = 2 CHAINS Person:

Date:

Place:

Newtown

172½ MP — 173 MP

Classified category: 4.721.301. 193B, 197B

Recorder: WAG 31/5/2000

Derby Industrial Museum


Railway Drawings Recording Form

Record number 1997-5/872

Previous Record number MR P132/959

Title NEW MILLS VIADUCT

Brief Description

Plan showing Derby / New Mills route passing over River Kinder on two track viaduct. Land areas marked  pink and areas in blue suggest viaduct to be widened.

County of Derby. Parish of Glossop.

Permanent location DBYIM & room 49 & shelf: 125

Dimensions (mm) length: 595 width: 335

Material Paper on fabric

Condition good / fair / ~~poor~~

Completeness complete / ~~incomplete~~

Original drawing number F411 , 848

Company:

Scale: 1" = 40 FEET Person:

Date: Aug 20, 1874

Place:

New Mills

Classified category: 4.721.301.193 B

Recorder: leeg 1-9-1999

Derby Industrial Museum

Railway Drawings Recording Form

Record number 1997-5/1187.11

Previous Record number

Title SHEFFIELD & MIDLAND JOINT LINES  
SHEFFIELD AND MIDLAND RAILWAY COMPANIES COMMITTEE  
HYDE JUNCTION TO HAYFIELD

Brief Description

County of Derby. Parish of Glossop. Township of  
New Mills.  
County of Chester.

Route through New Mills towards Hayfield and  
junction to Derby. Tracks, buildings, roads,  
River Goyt and adjacent buildings shown.

Landowners: The Rev Gage, Earl Freeman & Governors of  
Queen Anne's Bounty. T Barnes. G Pearson. MTCreswell.  
Mrs Barnes & Messrs Barnes & Collier. J Pearson. T Hadfield.  
C Bradbury Sen & Jnr. G Shapley. Mariana Thornalley.  
Wm Henry Frederick Cavendish. F J Sumner. Rev J Rigg.  
Matthew Shaw Turner. A O Holt. T Drinkwater. John Taylor.  
Samuel Jasper

Permanent location DBYIM & room <sup>33</sup> & shelf: 560.11

Dimensions (mm) length: 1000 width: 655

Material Paper on fabric. Bound volume, detached cover board.

Condition good / fair / poor

Completeness complete / incomplete

Original drawing number SHEET No 11

Company: M S L & MR

Scale: 1" = 2 CHAINS

Date: 1890

Place:

New Mills

35<sup>1</sup>/<sub>4</sub> MP - 35 MP  
15<sup>3</sup>/<sub>8</sub> MP - 16<sup>1</sup>/<sub>8</sub> MP  
Tracks - blue.  
Buildings - red.  
Platforms - yellow.  
Land - pale green.  
Roads - light stone.  
Ballast - stone.

Classified category: 4. 721. 301. 201B. 201A. 1938. Henry Blacklock & Co  
Recorder:

WJH. 14/7/2006

Colour Printers  
Manchester

Derby Industrial Museum

Railway Drawings Recording Form

Record number 1997-5/ 81. 1

Previous Record number MRP132/78

Title

MIDLAND RAILWAY  
NEW MILLS

Brief Description

Proposed Widening between Halls Siding  
& New Mills Goods.

Township of Beard Thornsall, Ollersall & Whittle.

Printed Plan, Section & Cross Sections of proposed widening between Halls Siding & New Mills Goods Station for 1 m 5 c h. New boundaries shown as dotted lines. Road & footpath diversions shown.

Permanent location DEYIM & room 49 & shelf: 57

Dimensions ( mm ) length: 760 width: 505

Material

Paper

Condition

~~good~~ / fair / poor poor

Completeness

~~complete~~ / incomplete

Original drawing number 658

Company: M.R

Scale: Plan: 1" = 3.156 c h  
Vert: 1" = 40"

Person:

Date:

Place:

New Mills

Classified category: 4. 721. 301. 193 B

Recorder

WAG 18/4/1997



Derby Industrial Museum

Railway Drawings Recording Form

Record number 1997-51 81.2

Previous Record number MRPI32/78

Title

MIDLAND RAILWAY  
NEW MILLS

Brief Description

Proposed Widening between Halls Siding  
& New Mills Goods on  
both sides of track.

Plan shows new land boundaries & extra tracks  
in red. Roads - light brown. Bridges numbered.  
Land required  $\approx$  4 acres. Cost £ 19300.

Cross Sections in red 1-12.

Permanent location DBYIM & room 49 & shelf: 57

Dimensions (mm) length: 1250 width: 395

Material Tracing fabric

Condition good / fair / poor

Completeness complete / incomplete

Original drawing number 658 (2)

Company: MR

Scale: 1" = 3.156cm

Person:

Date: April 1890

Place:

New Mills

Classified category: 4.721 301.193B

Recorder WAG 18/4/1997

Derby Industrial Museum

Railway Drawings Recording Form

Record number 1997-5/ 81. 3

Previous Record number MRP132/78

Title MICHAMO RAILWAY  
NEW MILLS

Brief Description Proposed Widening between Halls Siding  
& New Mills Goods.

Plan similar to 81.2 showing proposed new land  
boundaries on East side of existing tracks only,  
numbered 1-9. New tracks - red.

Permanent location DBYIM & room 49 & shelf 57

Dimensions ( mm ) length: 1190 width: 395

Material tracing fabric

Condition good / ~~fair / poor~~

Completeness complete / ~~incomplete~~

Original drawing number 688 (3)

Company: MR

Scale: 1" = 3-156 cm

Person: JB

Date: 26/5/1891

Place:

New Mills

Classified category: 4. 721 301. 193 B

Recorder M. H. G. 18/9/1997

Derby Industrial Museum

Railway Drawings Recording Form

Record number 1997-5/ 81, 4

Previous Record number MRP132/78

Title MICHANO RAILWAY  
NEW MILLS

Brief Description Proposed Widening between Halls Siding  
& New Mills Goods.

Plan of proposed route with new tracks in red  
at North end "B". Curves realigned & new  
tracks on East side only. Re-alignment of  
road over Bridge 129 shown.

Permanent location DBYIM & room 49 & shelf: 57

Dimensions (mm) length: 1670 width: 450

Material tracing fabric

Condition good / fair / poor

Completeness complete / incomplete

Original drawing number 658 (10)

Company: MR

Scale: 1" = 40' Person:

Date:

Place:

New Mills

Classified category: 4 731 . 301. 193 B

Recorder: *WAG* 18/4/1997

Derby Industrial Museum

Railway Drawings Recording Form

Record number 1997-5/ 81.5

Previous Record number MRP132/78

Title

MIDLAND RAILWAY  
NEW MILLS

Brief Description

Proposed Widening between Halls Siding  
& New Mills Goods.

cross sections showing cut & fill numbered  
1-12. This sheet 1-3.

Relates to widening on East side only  
for two extra tracks.

Permanent location DBYIM & room 49 & shelf: 57

Dimensions (mm) length: 670 width: 370

Material tracing fabric

Condition good / fair / poor

Completeness complete / ~~incomplete~~

Original drawing number 658 (4)

Company: MR

Scale: 1" = 10'

Person:

Date:

Place:

New Mills

Classified category: + 721 301. 1938

Recorder *litly* 18/4/1997

Derby Industrial Museum

Railway Drawings Recording Form

Record number 1997-5/ 81. 6

Previous Record number MRP132/78

Title

MIDLAND RAILWAY  
NEW MILLS

Brief Description

Proposed Widening between Halls Siding  
& New Mills Goods.

Cross sections showing cut & fill numbers  
1-12 (total). This sheet 4-6.

Relates to widening on East side only  
for two extra tracks.

Permanent location

DBYIM & room 49 & shelf: 57

Dimensions (mm)

length: 665

width: 370

Material

tracing fabric

Condition

good / ~~fair~~ / poor

Completeness

complete / ~~incomplete~~

Original drawing number

658 (4)

Company: MR

Scale: 1" = 10'

Person:

Date:

Place:

New Mills

Classified category: 4 721 301. 193B

Recorder:

*MBG* 18/4/1997

Derby Industrial Museum

Railway Drawings Recording Form

Record number 1997-5/ 81. 7

Previous Record number MRP:32/78

Title

MIDLAND RAILWAY  
NEW MILLS

Brief Description

Proposed Widening between Halls Siding  
& New Mills Goods.

Cross sections showing cut & fill numbered  
1-12 (total) This sheet 7-9.

Relates to widening on East side only  
for two extra tracks.

Permanent location DBYM & room 49 & shelf: 57

Dimensions (mm) length: 670 width: 365

Material Tracing paper

Condition good / ~~fair / poor~~

Completeness complete / ~~incomplete~~

Original drawing number 658 (4)

Company: MR

Scale: 1" = 10"

Person:

Date:

Place:

New Mills

Classified category: + 721.301.193B

Recorder

*WAG* 18/4/1997

Derby Industrial Museum

Railway Drawings Recording Form

Record number 1997-51 81, 8

Previous Record number MRP:32/78

Title

MIDLAND RAILWAY  
NEW MILLS

Brief Description

Proposed Widening between Halls Siding  
& New Mills Goods.

Cross sections showing cut & fill numbered  
1-12 (total) This sheet 10-12.

Relates to widening on East side only  
for two extra tracks.

Note: Fill 40 750 cu yds.  
Cut 29 650 cu yds.

Permanent location

DBYIM & room 49 & shelf: 57

Dimensions (mm)

length: 670 width: 360

Material

tracing fabric

Condition

good / fair / poor

Completeness

complete / incomplete

Original drawing number

658 (4)

Company: MR

Scale: 1" = 10'

Person:

Date:

Place:

New Mills

Classified category: 4 721 301 1938

Recorder

*[Signature]* 18/4/1997

Derby Industrial Museum

Railway Drawings Recording Form

Record number 1997-5/ 81, 9

Previous Record number MRP132/78

Title

~~MITCHELL RAILWAY~~  
~~NEW MILLS~~  
HALL'S SIDINGS

Brief Description

Proposed Widening between Halls Siding  
& New Mills Goods.  
Sections at Bridge No 122. Cross sections,  
1-6, on West side of existing tracks from  
Down line for approx 40' to include  
boundary.

Permanent location

DBYIM & room 49 & shelf: 57

Dimensions (mm)

length: 580 width: 565

Material

Paper

Condition

~~good / fair / poor~~ brittle

Completeness

~~complete / incomplete~~ torn

Original drawing number

658

Company MR

Scale: 1" = 20'

Person:


Date:

Place:

New Mills

Classified category: 4, 721, 301, 1938

Recorder:

 18/4/1997



Derby Industrial Museum

Railway Drawings Recording Form

Record number 1997-51 81.10

Previous Record number MRP132/78

Title

~~MIDLAND RAILWAY~~  
~~NEW MILLS~~

Brief Description

Proposed Widening between Halls Siding  
& New Mills Goods.

Plan of tracks, boundaries & structures  
including Bridge 122 & Halls sidings.

Shows position of cross sections 1-6, as on  
81.9.

Permanent location DBYM & room 49 & shelf 57

Dimensions (mm) length: 550 width: 350

Material Tracing fabric

Condition good / ~~fair~~ / poor

Completeness complete / ~~incomplete~~

Original drawing number 685

Company MR

Scale 1" = 40'

Person:

Date:

Place:

New Mills

Classified category: 4 721 301.1938

Recorder:

W.H.G. 18/4/1997

Derby Industrial Museum

Railway Drawings Recording Form

Record number 1997-5/ 81, 11

Previous Record number MRP:32/78

Title

~~MILTON ROAD~~  
NEW MILLS

Brief Description

Proposed Widening between Halls Siding  
& New Mills Goods.

Plan showing new alignment for  
O.B. No 127 & new tracks, in red.

Permanent location

DBYIM & room 49 & shelf: 57

Dimensions (mm)

length: 460

width: 300

Material

Tracing folio

Condition

good / fair / poor

Completeness

complete / incomplete

Original drawing number

658 (8)

Company: MR

Scale: 1" = 40'

Person:


Date

Place:

New Mills

Classified category: 4 721 . 501 . 1938

Recorder:

 18/4/1997

Derby Industrial Museum

Railway Drawings Recording Form

Record number 1997-3/ 81, 12

Previous Record number MRP132/78

Title

MIDLAND RAILWAY  
NEW MILLS

Brief Description

Proposed Widening between Halls Siding  
& New Mills Goods.

Plan of new alignment of road over O.B. No 127  
with surveyed heights on existing road in red.  
New alignments & boundaries in red.

Permanent location

DBYIM & room 49 & shelf: 57

Dimensions (mm)

length: 830

width: 450

Material

Tracing fabric

Condition

good / fair / poor

Completeness

complete / ~~incomplete~~

Original drawing number

658 (8)

Company: MR

Scale: 1" = 40'

Person:

Date

Place

New Mills

Classified category: 4. 721 . 301. 1938

Recorder

*[Signature]* 18/4/1997

Derby Industrial Museum

Railway Drawings Recording Form

Record number 1997-5/ 81.13

Previous Record number MRP132/78

Title

MIDLAND RAILWAY  
NEW MILLS

Brief Description

Proposed Widening between Halls Siding  
& New Mills Goods.

Proposed diversion of road at 34M2 ct.

Plan of alterations to O.B.127 & new road  
alignment in red. Cross sections show  
existing bridge & proposed bridge clearances.

Permanent location DBYIM & room 49 & shelf: 57

Dimensions (mm) length: 500 width: 435

Material tracing fabric

Condition good / ~~fair~~ / ~~poor~~

Completeness complete / ~~incomplete~~

Original drawing number 658 (12)

Company: MR

Scale: Horiz: 1" = 40'  
Vert: 1" = 10'

Person:

Date: June 18, 1891

Place:

New Mills.

Classified category: 4 721.301.1938

Recorder *W.H.H.* 18/4/1997

Derby Industrial Museum

Railway Drawings Recording Form

Record number 1997-5/ 81. 14

Previous Record number MAP: 32/78

Title

MIDLAND RAILWAY  
NEW MILLS

Brief Description

Proposed Widening between Halls Siding  
& New Mills Goods.

Plan of alterations to U.B 129 & new road  
alignment on East side of existing tracks,  
in red.

Cross sections show changes to road profile.

Permanent location

DBYIM & room 49 & shelf 57

Dimensions (mm)

length: 500

width: 345

Material

Tracing fabric

Condition

good / fair / poor

Completeness

complete / incomplete

Original drawing number

658 (6)

Company: MR

Scale:

HORIZ: 1" = 40'  
VERT: 1" = 10'

Person:

Date:

Place:

New Mills.

Classified category: 4. 721 301 1938

Recorder

*W. G. H.* 18/4/1997

Derby Industrial Museum

Railway Drawings Recording Form

Record number 1997-5/ 81.15

Previous Record number MRP:32/78

Title

MIDLAND RAILWAY  
NEW MILLS

Brief Description

Proposed Widening between Halls Siding  
& New Mills Goods.

Cross sections 1-5 of existing road at  
OB ? & new in red. Section of existing  
road & new ~~road~~ profile in red.

Permanent location DBYIM & room 49 & shelf: 57

Dimensions (mm) length: 1440 width: 595

Material Tracing folio

Condition good / fair / poor

Completeness complete / ~~incomplete~~

Original drawing number 658 (9)

Company: MR

Scale: Cross Sections Horiz 1" = 10'  
Vert 1" = 10' Person:

Date: Sections Horiz 1" = 10'  
Vert 1" = 40'

Place:

New Mills.

Classified category: 4. 721 . 311 1938

Recorder W.H.G. 18/4/1997

Derby Industrial Museum

Railway Drawings Recording Form

Record number 1997-5/ 81.16

Previous Record number MRP132/78

Title

MIDLAND RAILWAY  
NEW MILLS

Brief Description

Proposed Widening between Halls Siding  
& New Mills Goods.

Enlarged plan at 'A' - Halls siding, showing  
existing and proposed layout for  $\approx 30$  ft.

Permanent location

DBYIM & room 49 & shelf: 57

Dimensions (mm)

length: 1350 width: 320

Material

tracing fabric

Condition

good / ~~fair~~ / poor

Completeness

complete / ~~incomplete~~

Original drawing number

658 (10) 88a

Company: MR

Way & Works Committee  
Minute 11464

Scale: 1" = 40'

Person:

Date

Place

New Mills

Classified category: 4.721 301.1938

Recorder:

*[Signature]* 18/4/1997

Derby Industrial Museum

Railway Drawings Recording Form

Record number 1997-5/ 81.17

Previous Record number MRP132/78

Title

MIDLAND RAILWAY  
NEW MILLS

Brief Description

Proposed Widening between Halls Siding  
& New Mills Goods.

Same as 81.16

Permanent location DBYIM & room 49 & shelf 57

Dimensions (mm) length: 1350 width: 350

Material Tracing folio

Condition good / ~~fair~~ / poor

Completeness complete / ~~incomplete~~

Original drawing number 658 (10)

Company: MR

Scale. 1" = 40'

Person.

Date:

Place

New Mills

Classified category: 4 721 301. 1938

Recorder

MBG 18/4/1997



Derby Industrial Museum

Railway Drawings Recording Form

Record number 1997-5/ 81.18

Previous Record number MRP132/78

Title

MIDLAND RAILWAY

~~NEW MILLS~~

Brief Description

Proposed Widening between Halls Siding  
& New Mills Goods.

Plan of Halls Siding Junction (Amended)  
showing new tracks, in red, with minor  
variations from 81.16 & 81.17. over 215 CH.

Permanent location DBYIM & room 49 & shelf: 57

Dimensions ( mm ) length: 800 width: 310

Material Tracing fabric

Condition good / fair / poor

Completeness complete / ~~incomplete~~

Original drawing number 658 (10)

Company: MR

Scale: 1" = 40'

Person:

Date:

Place:

New Mills

Classified category: 4 721 . 301 . 1938

Recorder MBG 18/4/1997

Derby Industrial Museum

Railway Drawings Recording Form

Record number 1997-5/ 81.19

Previous Record number MRP132/78

Title

MIDLAND RAILWAY  
NEW MILLS

Brief Description

Proposed Widening between Halls Siding  
& New Mills Goods.

Plan of proposed new junctions at Halls  
Sidings with one new track each side  
of existing tracks - Scheme 2.

Permanent location DBYIM & room 49 & shelf: 57

Dimensions (mm) length: 1360 width: 370

Material Tracing paper

Condition good / fair / poor

Completeness complete / ~~incomplete~~

Original drawing number 658 (13)

Company: MR

Scale: 1" = 40'

Person:

Date:

Place:

New Mills

Classified category: 4.721.301.1938

Recorder: MAH 18/4/1997

Derby Industrial Museum

Railway Drawings Recording Form

Record number 1997-5/ 81. 20

Previous Record number MRP132/78

Title

MIDLAND RAILWAY  
NEW MILLS

Brief Description

Proposed Widening between Halls Siding  
& New Mills Goods.

Plan of new junctions at New Mills  
end with one new track each side of  
existing tracks - Scheme 1.

Permanent location DBYIM & room 49 & shelf: 57

Dimensions ( mm ) length: 1280 width: 330

Material Tracing fabric

Condition good / ~~fair~~ / poor

Completeness complete / ~~incomplete~~

Original drawing number 658 (13)

Company: MR

Scale: 1" = 40'

Person:

Date:

Place

New Mills

Classified category: 4 721 . 301. 1938

Recorder:

W. H. G. 18/4/1997

Derby Industrial Museum

Railway Drawings Recording Form

Record number 1997-5/ 81. 21

Previous Record number MRP.132/78

Title

MIDLAND RAILWAY

NEW MILLS GOODS TO HALL'S SIDINGS.

Brief Description

Proposed Widening between Halls Siding  
& New Mills Goods.

Plan of route with existing boundaries,  
road & track. Cross sections positions  
marked 1-12 plus 8A, 8B, 9A & 9B.

Permanent location DBYM & room 49 & shelf: 57

Dimensions (mm) length: 1040 width: 335

Material Tracing fabric

Condition good / fair / poor

Completeness complete / ~~incomplete~~

Original drawing number 658 (13)

Company. MR

Scale: 1" = 3.156 cm

Person:

Date

Place.

New Mills

Classified category: 4 721 (0) 1938

Recorder WAG 18/4/1997

Derby Industrial Museum

Railway Drawings Recording Form

Record number 1997-5/ 81. 2 2

Previous Record number MAP. 32/78

Title

MIDLAND RAILWAY  
NEW MILLS

Brief Description

Proposed Widening between Halls Siding  
& New Mills Goods.

Proposed Cross Sections showing fill, in green,  
& cut, in pink, for Scheme 1. One new  
track each side of existing tracks.

Cross sections - 9, 9A, 9B & 10.

Permanent location DBYIM & room 49 & shelf 57

Dimensions ( mm ) length: 730 width: 585

Material Paper

Condition good / fair / poor little

Completeness complete / incomplete

Original drawing number 658 (13) sheet 4

Company: MR

Scale: 1" = 10'

Person:

Date:

Place:

New Mills

Classified category: 4 721. 301. 1938

Recorder 18/4/1997

Derby Industrial Museum

Railway Drawings Recording Form

Record number 1997-3/ 81, 23

Previous Record number MRP:32/78

Title

MIDLAND RAILWAY  
NEW MILLS

Brief Description

Proposed Widening between Halls Siding  
& New Mills Goods.

Proposed Cross sections showing fill, in green,  
& cut, in pink, for Scheme 1. One new track  
each side of existing tracks.

Cross sections - No 11 & 12.

Permanent location DBYIM & room 49 & shelf: 57

Dimensions (mm) length: 730 width: 585

Material Paper

Condition good / fair / poor little

Completeness complete / incomplete

Original drawing number 658 (13) Sheet 5

Company MR

Scale 1" = 10'

Person:

Date:

Place

New Mills

Classified category: 4 721 301. 1938

Recorder WAG 18/4/1997

Derby Industrial Museum

Railway Drawings Recording Form

Record number 1997-5/ 81. 24

Previous Record number MRP132/78

Title

MIDLAND RAILWAY  
NEW MILLS

Brief Description

Proposed Widening between Halls Siding  
& New Mills Goods.

Proposed cross sections show fells, in green,  
& cut, in pink for Scheme 1. One new track  
each side of existing tracks.

Cross sections - No 1, 2 & 3.

Permanent location DBYIM & room 49 & shelf: 57

Dimensions (mm) length: 730 width: 585

Material Paper

Condition ~~good / fair / poor~~ brittle

Completeness complete / incomplete

Original drawing number 658 (13) Sheet 1

Company: MR

Scale. 1" = 10'

Person:

Date.

Place

New Mills

Classified category: 4. 721 301. 1938

Recorder:

*MMG* 18/4/1997

Derby Industrial Museum

Railway Drawings Recording Form

Record number 1997-5/ 81.25

Previous Record number MRP:32/78

Title

MIDLAND RAILWAY  
NEW MILLS

Brief Description

Proposed Widening between Halls Siding  
& New Mills Goods.

Proposed Cross Sections showing fill, in green,  
& cut, in pink for Scheme 1. One new  
track each side of existing tracks.  
Cross Sections - No 4, 5 & 6.

Permanent location DBYIM & room 49 & shelf: 57

Dimensions (mm) length: 730 width: 585

Material Paper

Condition ~~good / fair / poor~~ little

Completeness complete / incomplete

Original drawing number 658 (13) Sheet 2

Company: MR

Scale: 1" = 10'

Person:

Date:

Place:

New Mills

Classified category: 4.721.301.1938

Recorder: *WAG* 18/4/1997



Derby Industrial Museum

Railway Drawings Recording Form

Record number 1997-5/ 81. 26

Previous Record number MR P13 2/78

Title MIDLAND RAILWAY  
NEW MILLS

Brief Description

Proposed Widening between Hall's Siding  
& New Mills Goods.

Proposed Cross sections showing fill in  
green, & cut, in pink for Scheme 1, one new  
track each side of existing tracks.

Cross sections - No 7, 8, 8A & 8B

Permanent location DBYIM & room 49 & shelf: 57

Dimensions (mm) length: 730 width: 585

Material Paper

Condition ~~good~~ fair / poor little

Completeness complete / incomplete

Original drawing number 658 (13) Sheet 3

Company: MR

Scale: 1" = 10'

Person:

Date:

Place:

New Mills

Classified category: 4. 721 . 301. 193 B

Recorder:

uey 18/4/1997

Derby Industrial Museum

Railway Drawings Recording Form

Record number 1997-5/1113

Previous Record number MRP132/1135

Title NEW MILLS

Brief Description

Plan of tracks showing  
Existing tracks - blue  
New tracks/alignment - red - for New Mills  
Goods & Coal Yard.  
New tracks/alignment for Heaton Messy route  
Buildings, roads, River Goyt & land features.

Permanent location DBYM & room 49 & shelf: 141  
Dimensions (mm) length: 2470 width: 570  
Material Paper  
Condition good / ~~fair~~ / poor  
Completeness complete / ~~incomplete~~  
Original drawing number , 417  
Company: MR  
Scale: 1" = 40 FEET Person:  
Date: July 1901  
Place:

New Mills

Classified category: 4. 721 . 301. 197B & 193B

Recorder:

MUG 19/5/2000

Derby Industrial Museum

Railway Drawings Recording Form

Record number 1997-5/1000

Previous Record number MRA132/1112

Title

NEW MILLS

Brief Description

Plan of existing tracks, new tracks, alterations and re-modelling of coal yard <sup>& goods yard</sup> between Manchester - Derby route and Manchester - Heston Mersey route.

All work within yellow edge by contract, & whole of cutting.

Permanent location DBYIM & room 49 & shelf: 133

Dimensions (mm) length: 2485 width: 560

Material Paper

Condition good / ~~fair / poor~~

Completeness complete / ~~incomplete~~

Original drawing number , 413

Company: MR

Scale: 1" = 40 FEET Person:

Date: July 1901

Place:

New Mills

Classified category: 4.721.301.193B

Recorder: lll 10/12/1999